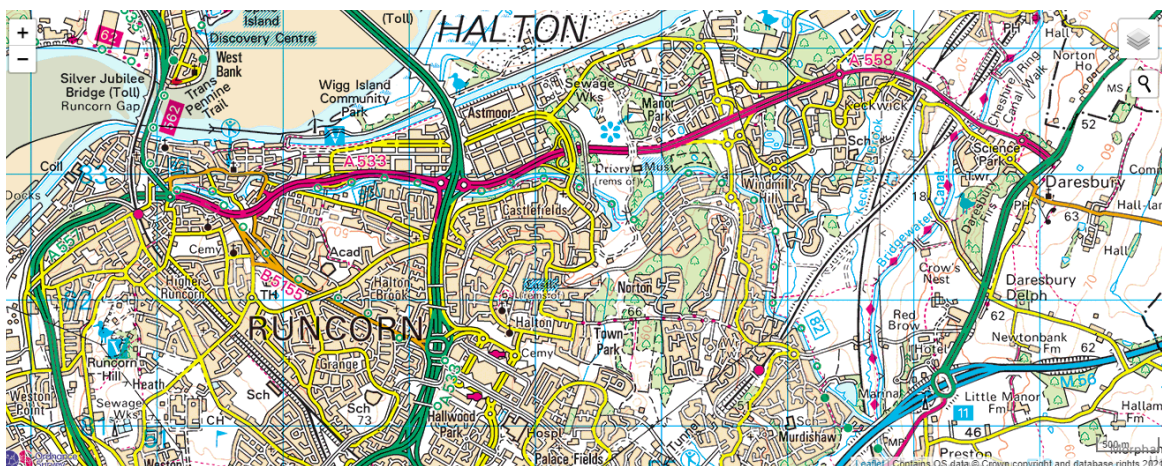
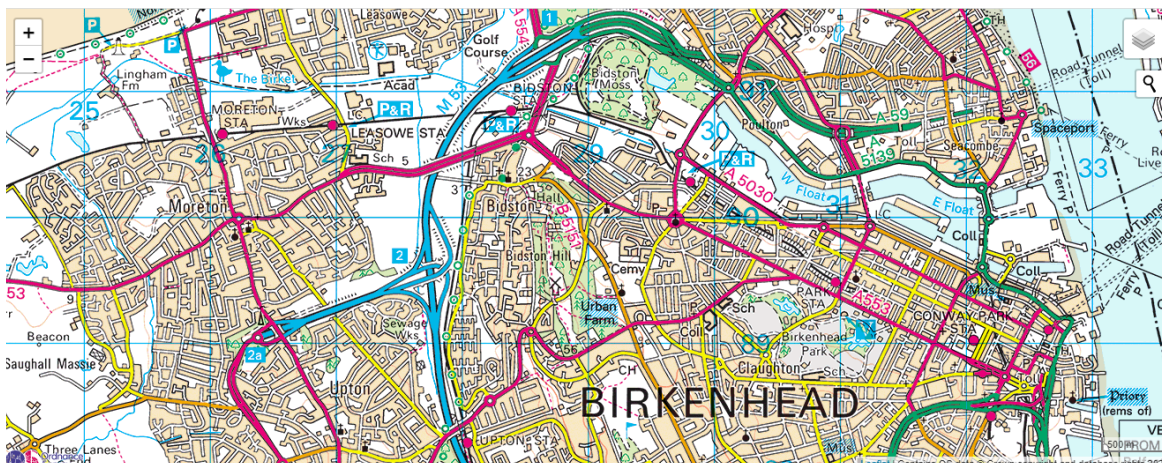
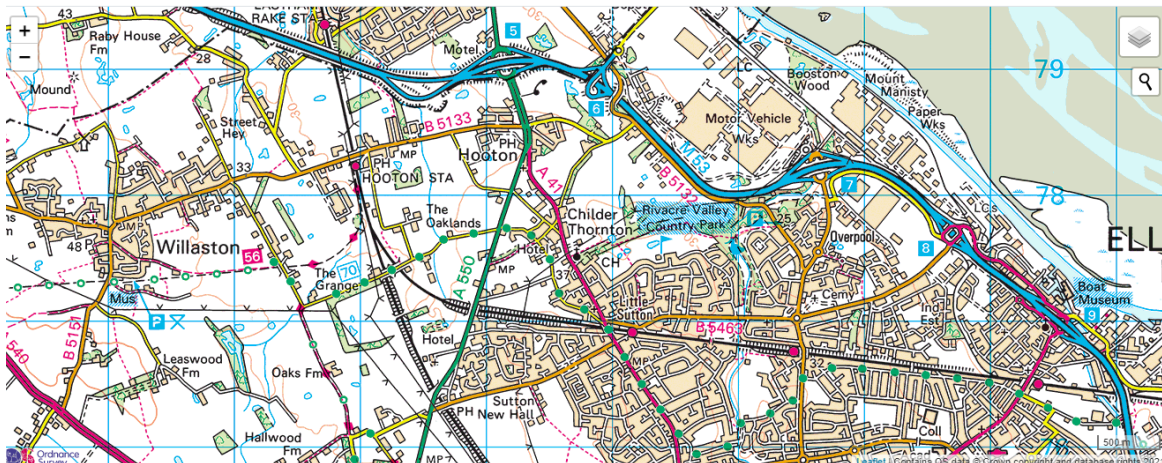
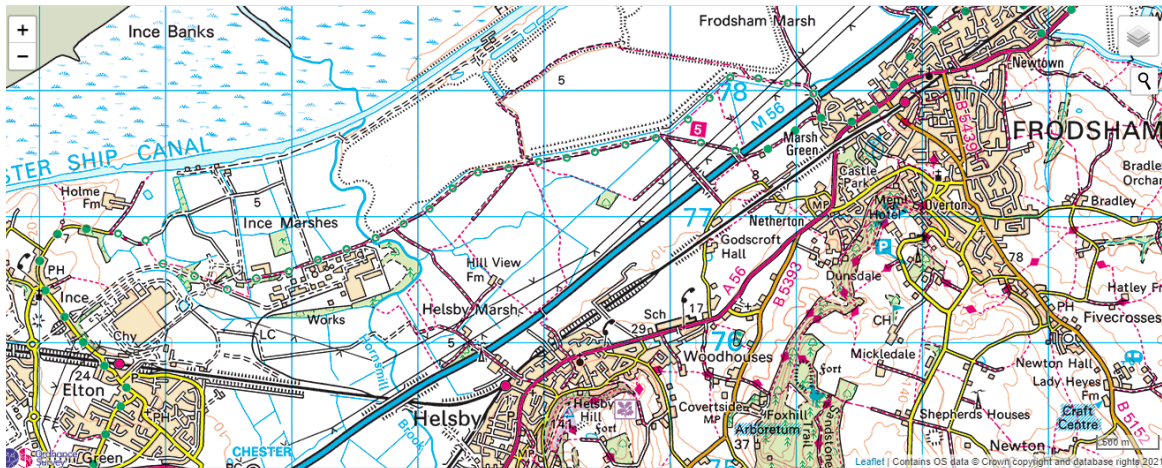


Plan a walk for a family! (by Chris Trevor)

Choose any of the maps. Annotate! Think about: ability of the group, Health & safety!
Where could you go for a walk with a family with a toddler and someone in a wheelchair or pushchair? Find an interesting walk for all in the group! Circular or the same route there/back?
Where would you stop for refreshments?
Where would you catch a bus to or park the car?





Where would you get the best view on this map? What can you see in all 4 or 8 compass directions from this point?

Do your children handle real Ordnance survey maps? Where can you get online maps?

www.walkingclub.org.uk/walks/map.html



www.ordnancesurvey.co.uk/mapzone/map-skills

See the progression of knowledge Local, Regional and UK to see where to develop O.S. maps in KS2.